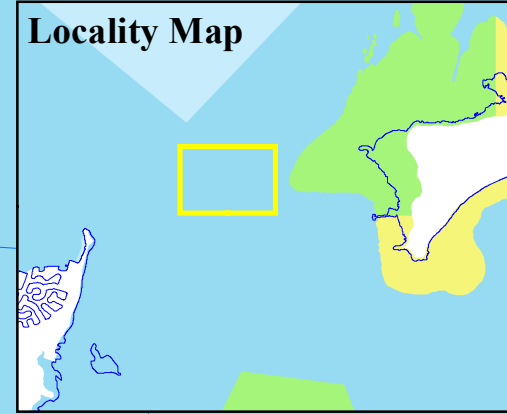









27°30'S

27°30'S



**Queensland  
Government**

**Moreton Bay Marine Park  
West Peel Artificial Reef**

-  Reef ball clusters
-  MSQ Bathymetry
-  Artificial reef site
-  Conservation Park Zone
-  General Use Zone
-  Habitat Protection Zone
-  Marine National Park Zone

**DISCLAIMER**

Whilst every care is taken to ensure the accuracy of this product the Department of Environment and Resource Management makes no representations or warranties about its accuracy, reliability, completeness or suitability for any particular purpose.


The Department of Environment and Resource Management disclaims all responsibility and all liability (including without limitation, liability in negligence) for all expenses, losses, damages (including indirect or consequential damage) and costs which might be incurred as a result of the product being inaccurate or incomplete in any way and for any reason.

Hydrographic and maritime information is the copyright of the State of Queensland and is used under licence with the permission of Maritime Safety Queensland. All rights reserved.

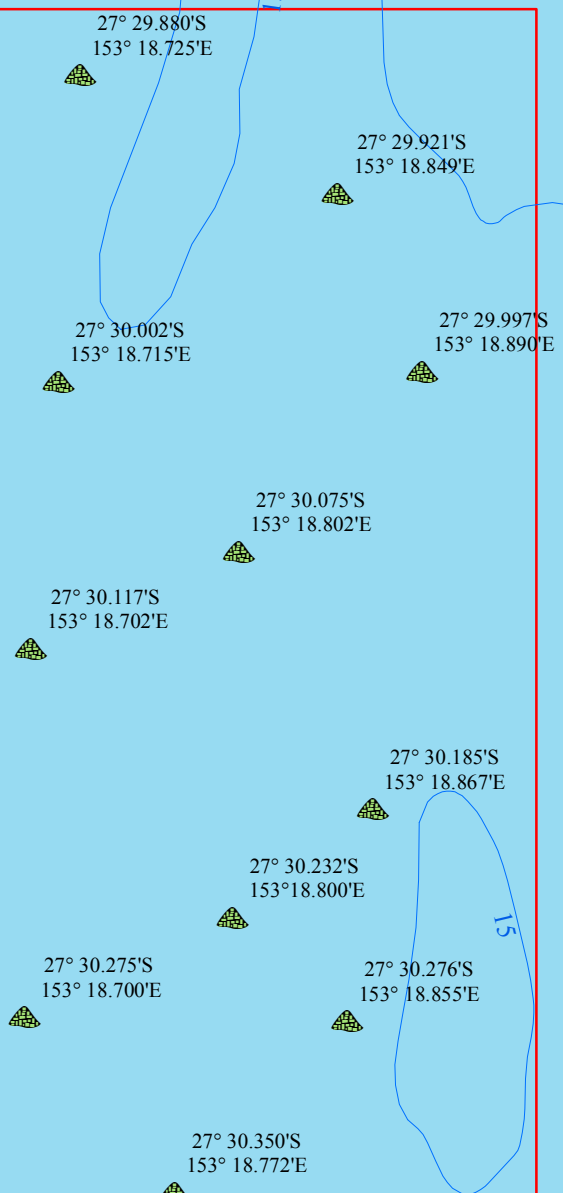
Produced by Moreton Bay Region, Queensland Parks and Wildlife, Department of Environment and Resource Management.

17 December 2010

© Copyright Department of Environment and Resource Management



All data integrated into this product has been projected to the Geocentric Datum of Australia (GDA).



**This map is not to be used for navigation.  
For navigation, refer to official nautical  
charts published by maritime agencies.**

